

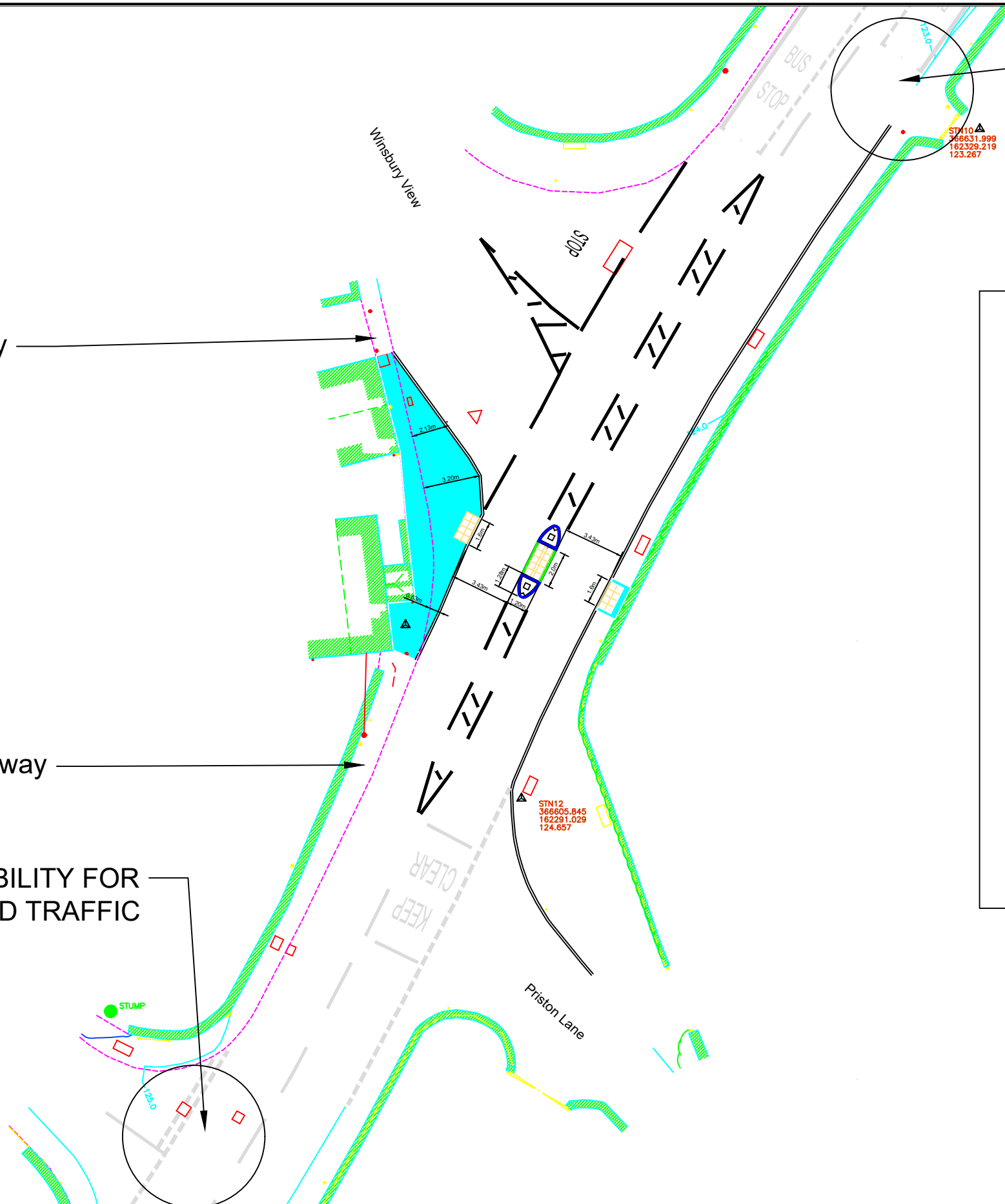


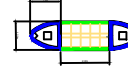




50M VISIBILITY FOR SOUTH BOUND TRAFFIC

Existing footway

Existing footway

50M VISIBILITY FOR NORTH BOUND TRAFFIC



-  .NEW PEDESTRIAN ISLAND CENTRED ON THE A39 MARKSBURY 1.2M X 4.56M
-  .NEW DROPED KERB/BUFF TACTILE CROSSING POINTS. 10mm upstand to be considered at locations
-  .NEW ROAD MARKINGS
-  .NEW FOOTWAY WIDENING / NEW FOOTWAY CONSTRUCTION
-  .EXISTING KERB LINE / FOOTWAY

**Bath & North East Somerset Council**

CHRIS MAJOR  
DIRECTOR OF  
PLACE MANAGEMENT

PRODUCED BY

TRAFFIC MANAGEMENT

SCHEME TITLE

PED ISLAND  
MARKSBURY

DRAWING TITLE

DATE	DRAWN BY	APPROVED BY
SCALE NTS	CHECKED	
CLIENT REF.		
DRAWING No.	REV.	-
REV.	DATE	REVISIONS
DRWN.	CHKD.	APPROV.